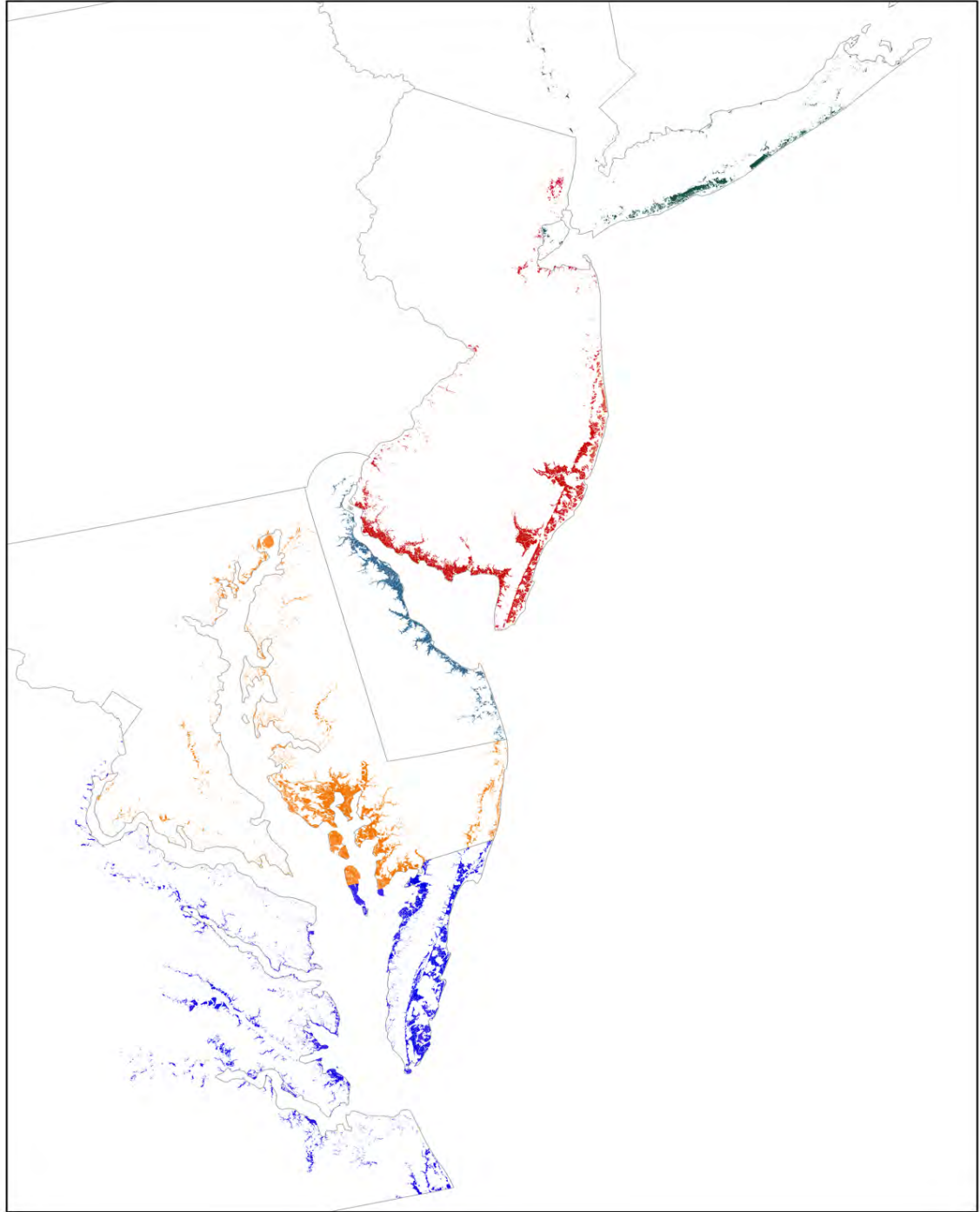


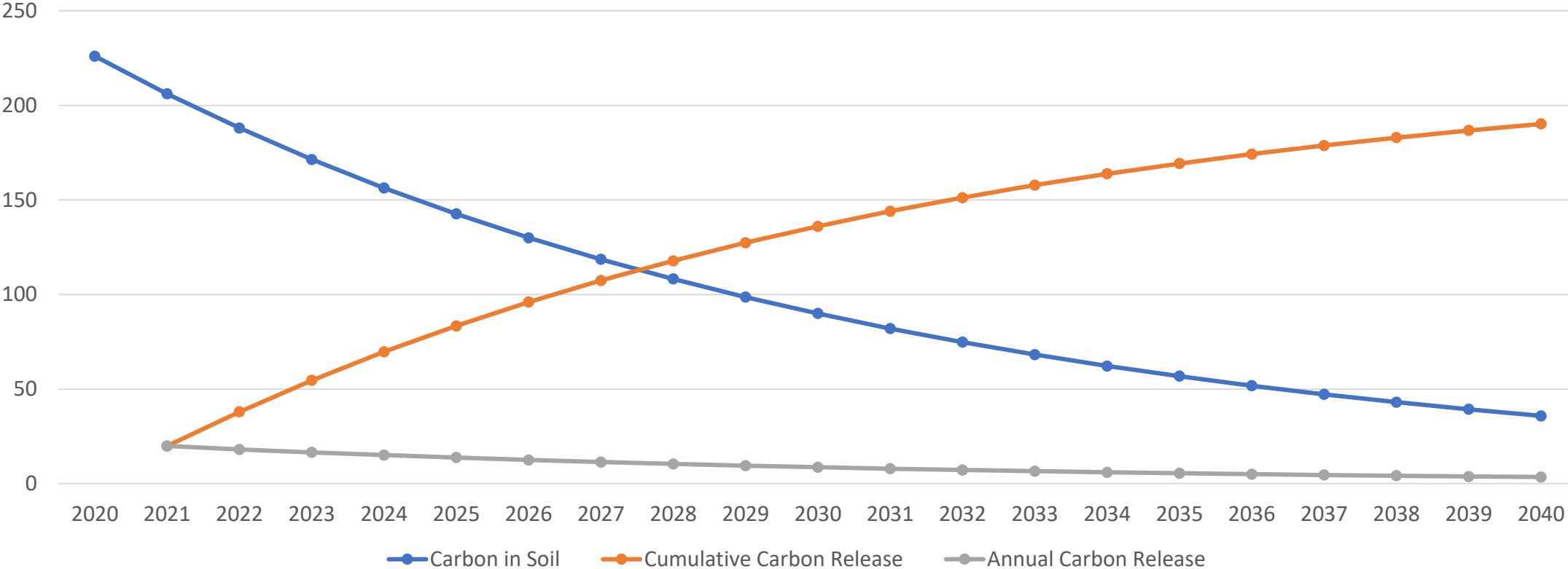
An aerial photograph of a coastal wetland landscape. A winding waterway, possibly a tidal river or estuary, flows through the center of the frame. The surrounding land is covered in lush green and yellowish-brown marsh vegetation. In the background, a dense line of trees with some autumn-colored foliage stretches across the horizon. The sky is filled with soft, grey clouds, suggesting an overcast day. The overall scene depicts a natural, undisturbed coastal ecosystem.

Estimating the Economic Value of Blue Carbon  
In the Mid-Atlantic Region

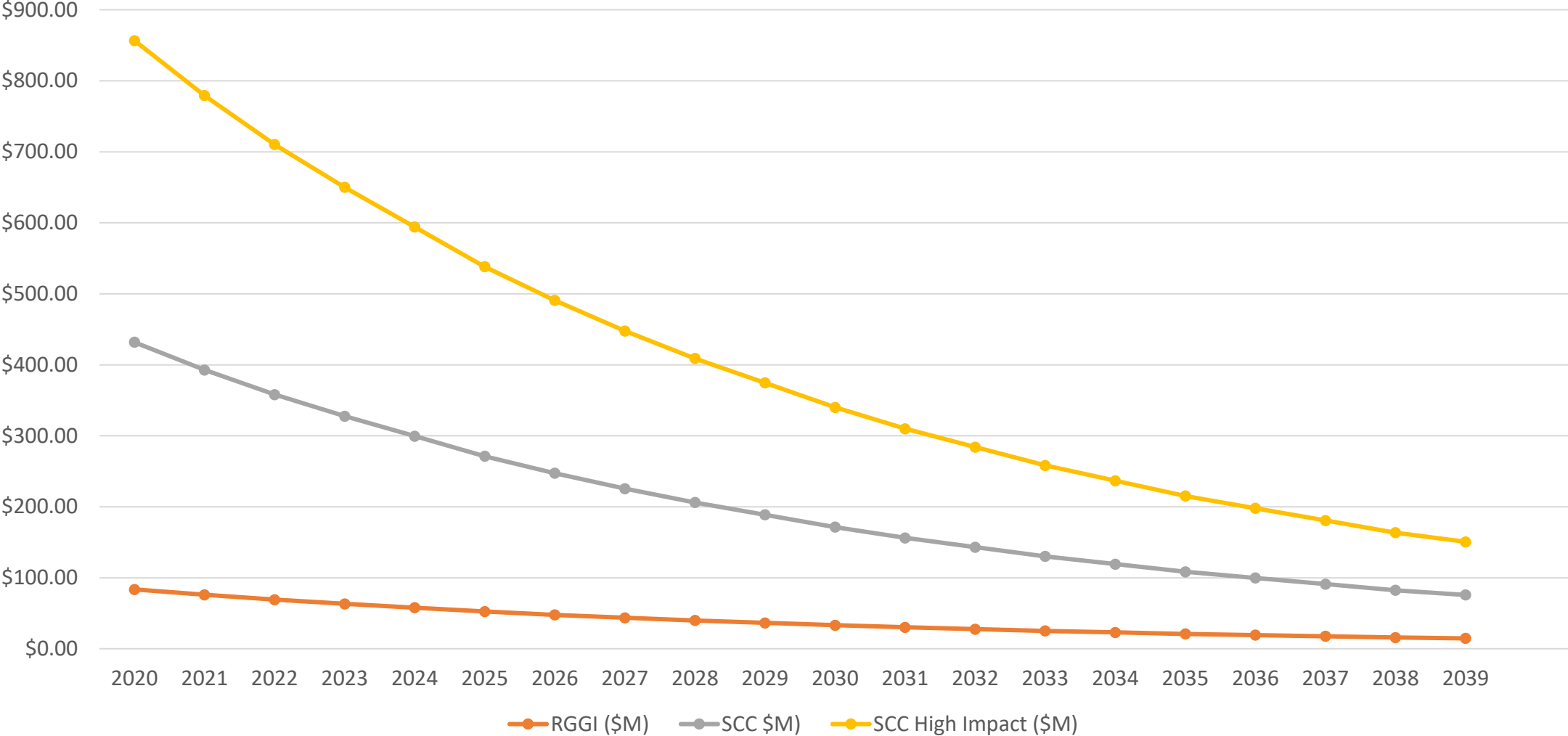


# Carbon Storage: A Stock of Avoided GHG Emissions

Virginia

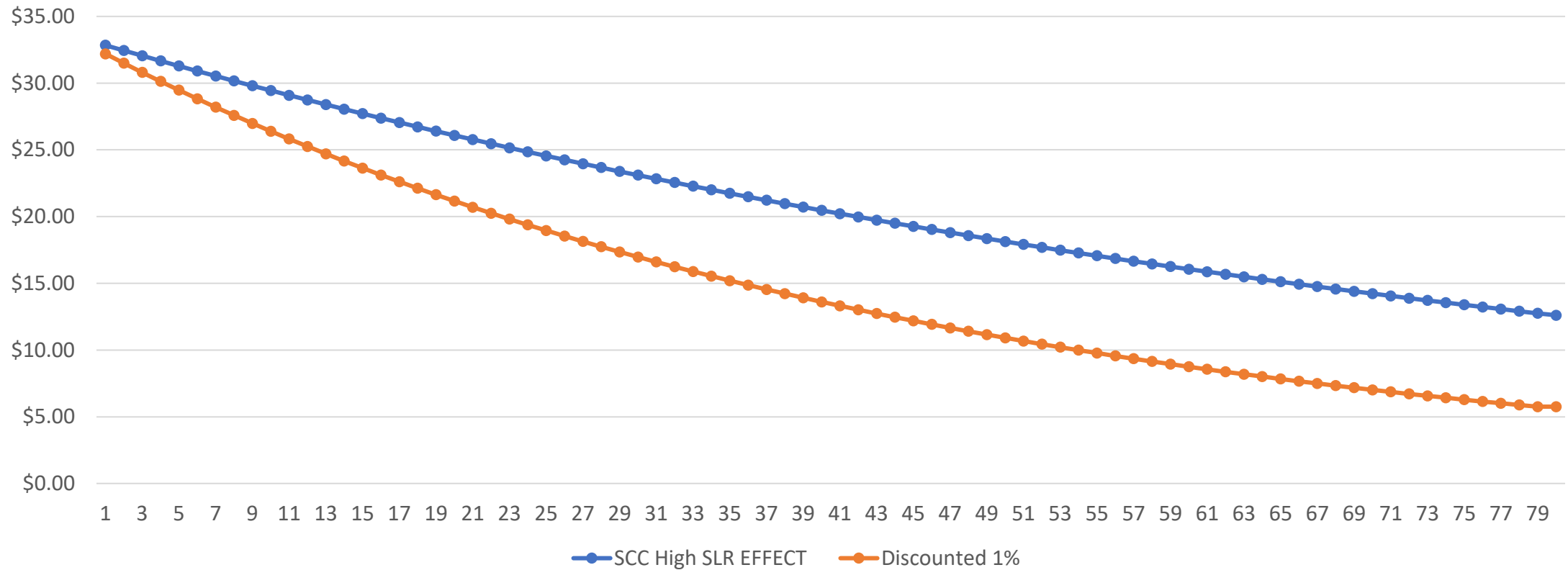


# AVOIDED COSTS OF CARBON DAMAGES: VIRGINIA

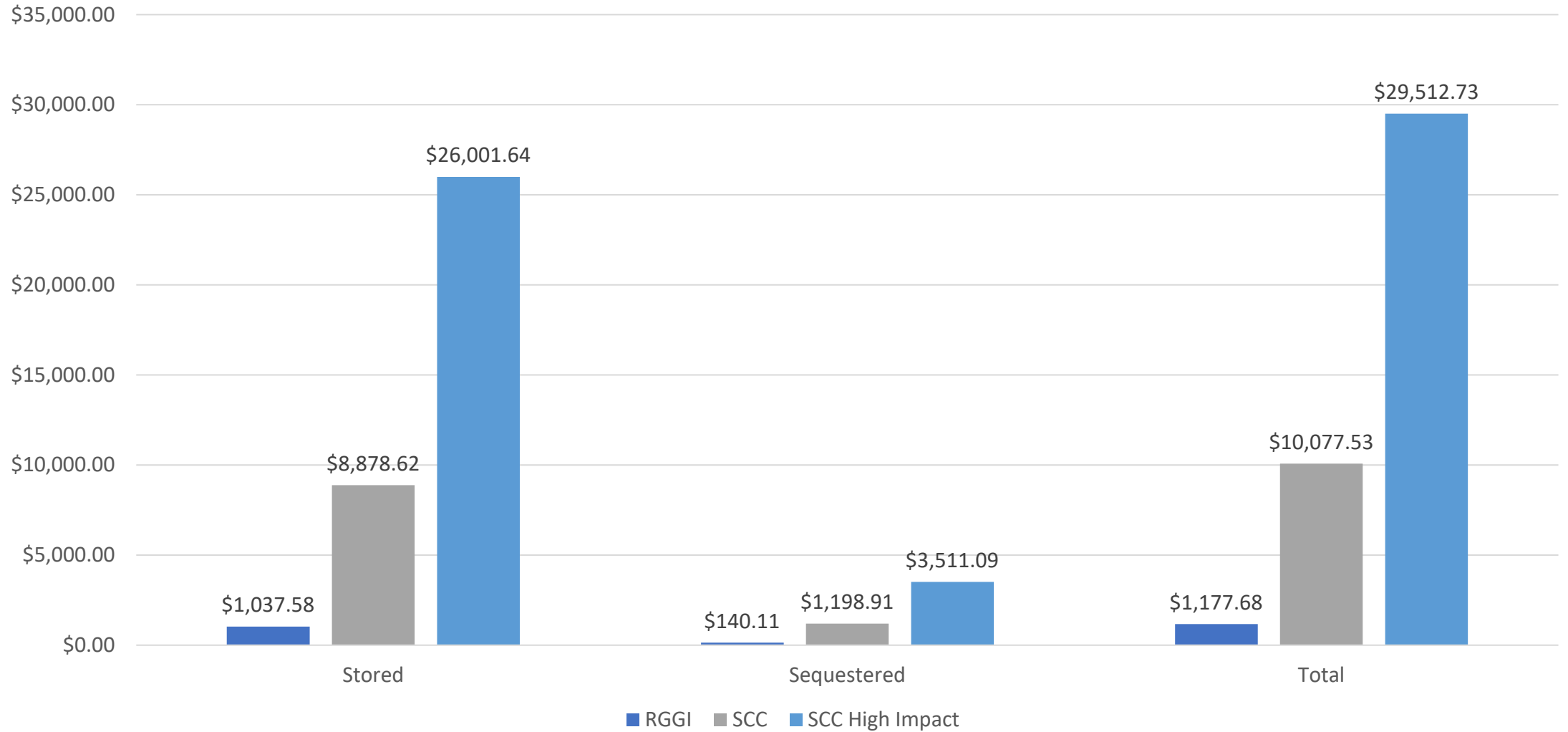


# Carbon Sequestration: Annual Flows Of Carbon Removed

Virginia



## MARCO Blue Carbon: Present Values over 20% at 1% Discount Rate



But...

