



U.S. Coast Guard

MACO Mid-Atlantic Ocean Forum

John Stone
Marine Transportation Specialist
Office of Navigation Systems



Maritime Commerce Strategic Outlook



The MCSO Implementation Plan outlines ten actionable initiatives for:

Facilitating Lawful Trade and Travel on Secure Waterways

Modernizing Aids to Navigation and Mariner Information Systems

Transforming Workforce Capacity and Partnerships

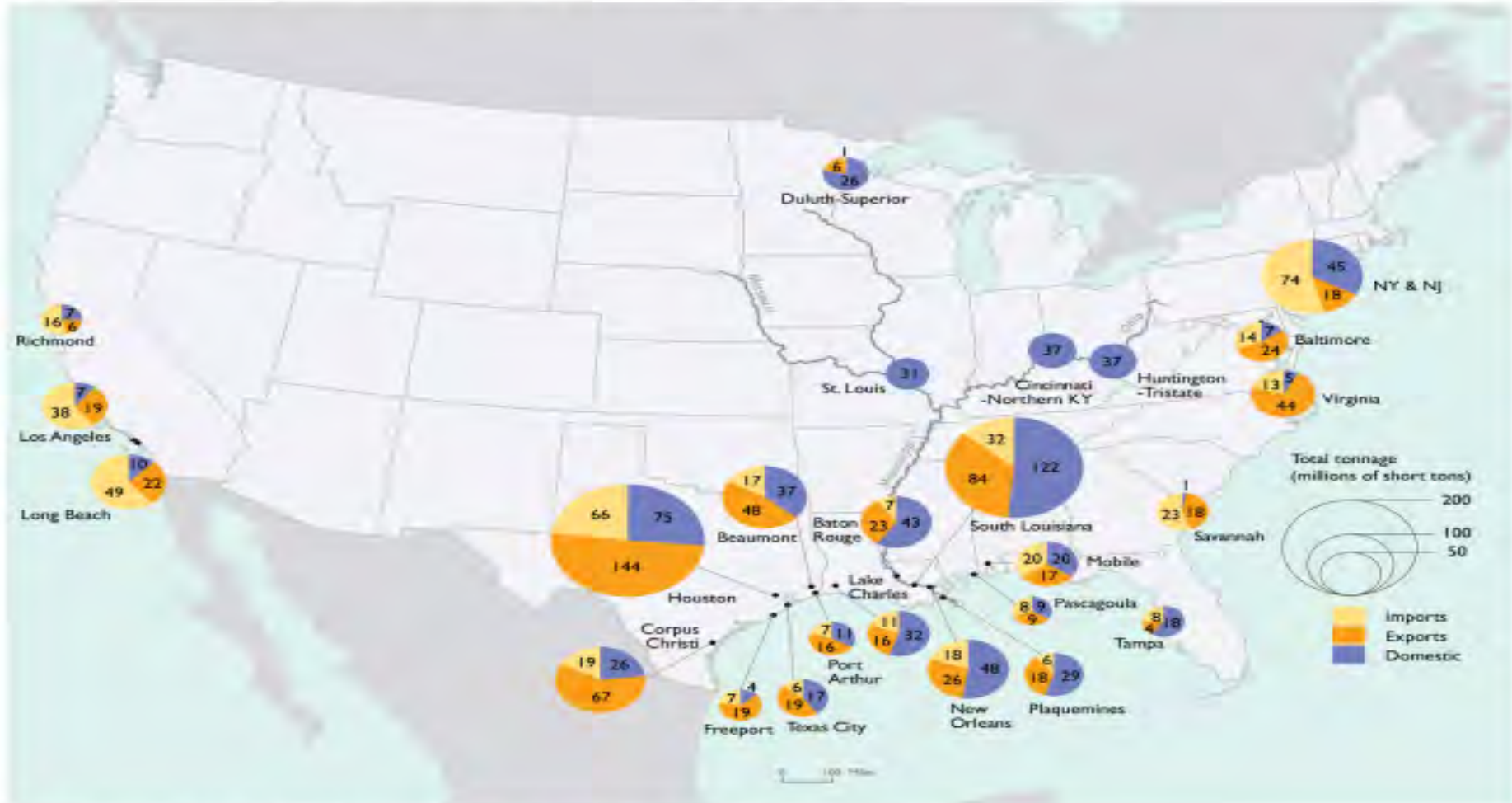




Top 25 Water Ports



Figure 4 Top 25 Water Ports by Tonnage: 2019

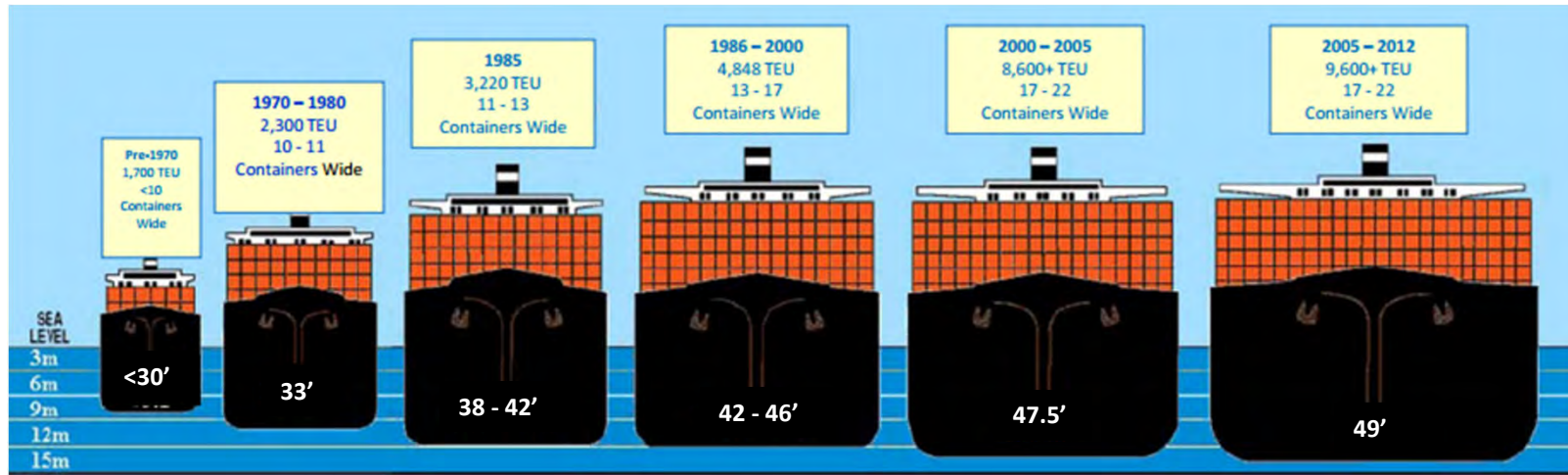


NOTE: Appendix A includes the full port name, city/location, and state(s).


SOURCE: U.S. Department of Transportation, Bureau of Transportation Statistics, based upon 2019 data, U.S. Army Corps of Engineers, Waterborne Commerce Statistics Center, special tabulation as of November 2020.



Shipping



Larger Ships
Deeper Drafts
Greater Beams
Greater Air Draft

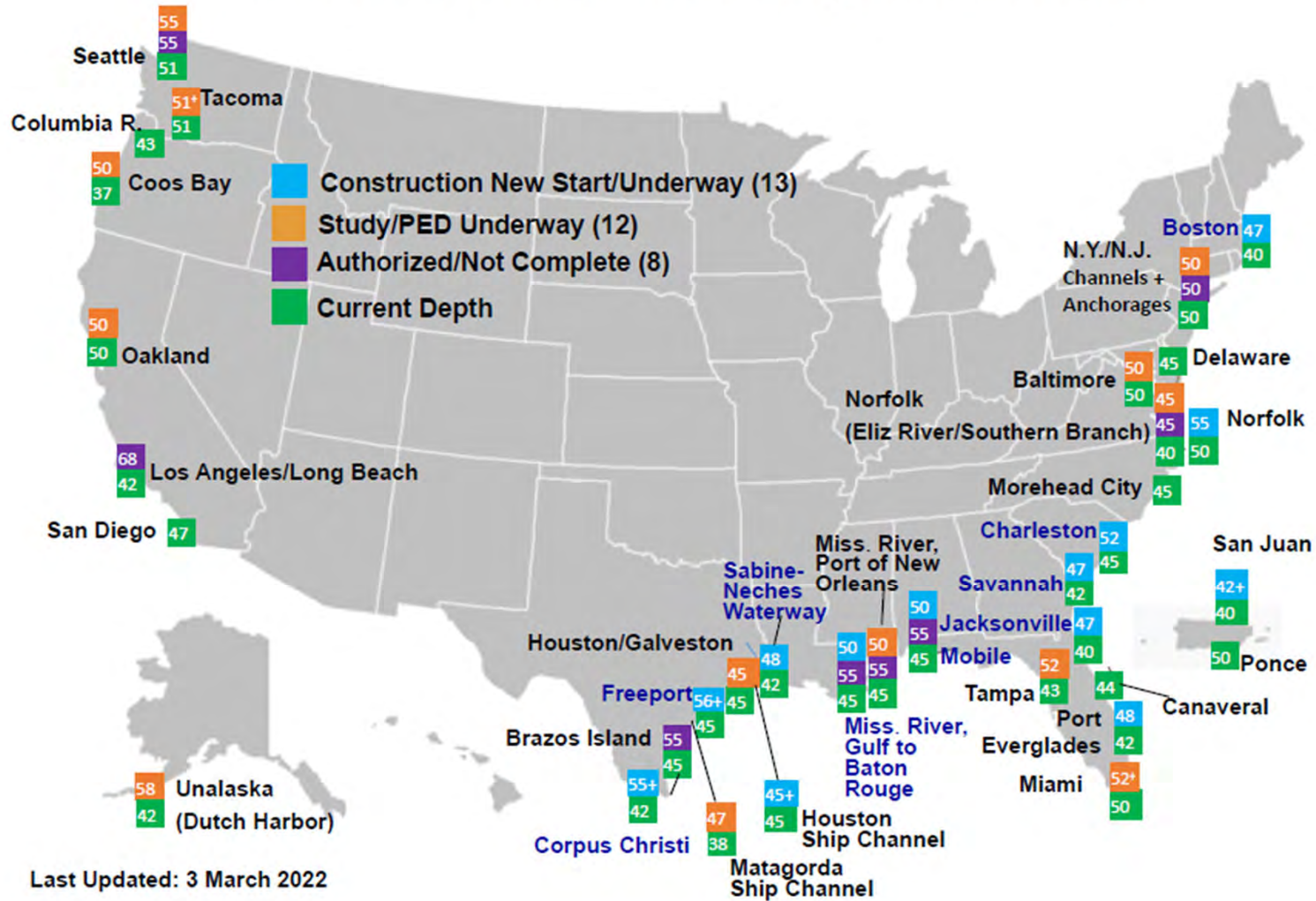




Port Expansion

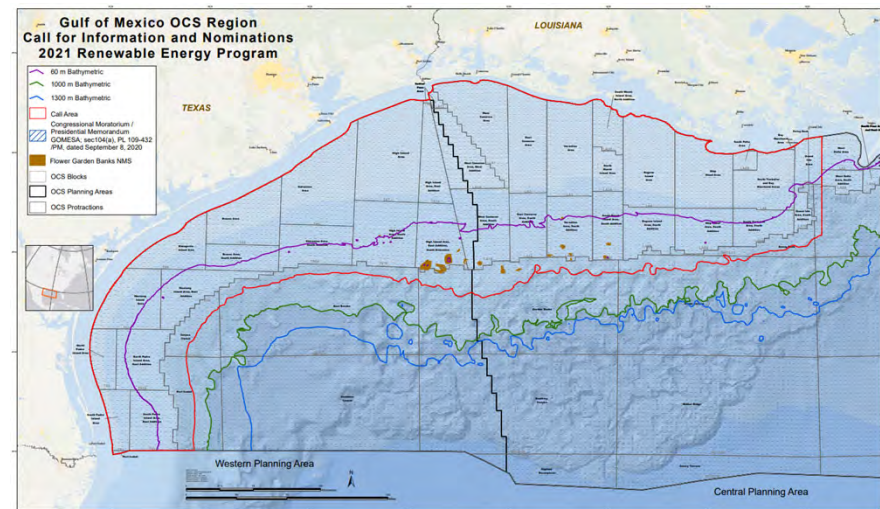
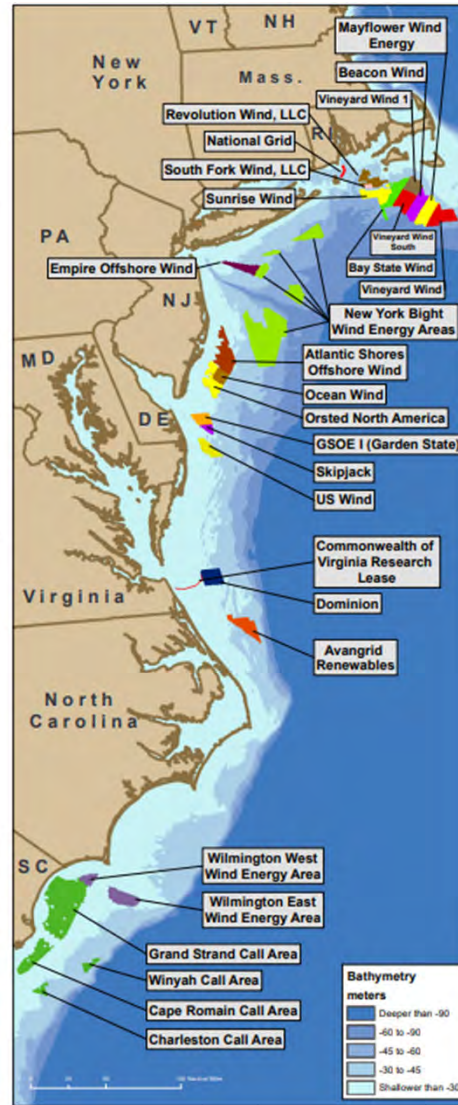


Post-Panamax Port Projects/Studies





Offshore Renewable Energy





Space in the MTS




U.S. Spaceports Commercial/Government/Private Active





Autonomy





Questions



“We Help Mariners Get There”